



Hiking Trail



Pack & Saddle Trail



Mountain Bike Trail



Motorcycle Trail



ATV Trail









Trail follows an old railroad grade

# SACRAMENTO RANGER DISTRICT USFS TRAILS

Last Updated: 11/2/2011

Trail #	Trail Name	Length (miles)							Difficulty
			Non-Motorized			Motorized		Rail Trail	
T10	Osha	2.2	☒	☒					Moderate
T90V	Moonshine	1.5	☒	☒	☒	☒			
T103	Caballero Canyon	4.3	☒	☒	☒	☒			Difficult
T104	Alamo Canyon	6.9	☒	☒	☒	☒			Difficult
T105	Rim: Cloudcroft to Slide Campground	0.75	☒	☒	☒				Moderate
	Rim: Slide CG to end	29.75	☒	☒	☒	☒			Difficult
T105A	Cathey Canyon	1.7	☒	☒					Moderate
T105B	Sunspot	1.4	☒	☒					Easy
T106	Dog Canyon	5.5	☒	☒					Difficult
T107	Roundup Ground	2.8	☒	☒	☒	☒			Difficult
T109	Alamo Peak	3	☒	☒	☒	☒			Moderate
T110	Pipeline	1.7	☒	☒	☒	☒			Moderate
T111	Atkinson Field	1.6	☒	☒	☒	☒			Moderate
T112	Willie White Spur	0.6	☒	☒				☒	Easy
T113	Willie White	5.2	☒	☒	☒	☒	☒	☒	Moderate
T119	"A" Trail (Alamogordo to USFS Land)	1.4	☒						Difficult
	"A" Trail (east of private land)	3.3	☒	☒	☒	☒			Difficult
T122	Fir	1.9	☒	☒					Moderate
T123	Monument Canyon	2.2	☒	☒					Moderate
T124	Little Apache	2.8	☒	☒	☒	☒			Moderate
T125	San Andres Canyon	2	☒	☒					Difficult
T126	Scott Able	4	☒	☒	☒	☒			Moderate
T128	Salado Canyon Trail	1.6	☒					☒	Easy
T129	Bridal Veil Falls	1.8	☒					☒	Easy
T130	Grandview	1.3	☒	☒				☒	Easy
T132	Courtney Mine	1.8	☒	☒	☒	☒			Moderate
T219	Hell's Hole	0.5	☒	☒					Easy
T229	Silver Nature	0.3	☒		☒				Easy
T230	Saddle Nature	0.6	☒		☒				Easy
T231	Apache Nature	0.5	☒		☒				Easy
T232	Nelson Canyon	0.3	☒						Easy

Trail #	Trail Name	Length (miles)							Difficulty
			Non-Motorized			Motorized		Rail Trail	
T233	La Pasada Encantada	0.4	☒					☒	Easy
T234	Road Canyon	1.6	☒	☒	☒				Moderate
T234A	Road Canyon Alternate	1.4	☒	☒					Moderate
T235	Heart Attack Canyon	1.4	☒	☒	☒	☒	☒		Difficult
T236	Gobbler Knob	2.6	☒	☒					Moderate
T239A	Little Lewis Canyon	4.5	☒	☒	☒	☒	☒		Moderate
T247E	Chippeway Spur	2	☒	☒	☒	☒	☒		Moderate
T250	Chippeway	3.2	☒	☒					Difficult
T251	Lucas Canyon	5	☒	☒	☒	☒	☒		Moderate
T253D	Elk Canyon	2.9	☒	☒	☒	☒	☒		Moderate
T329	Ranchario	2.6	☒	☒	☒	☒			
T433	Wayland Canyon	5.1	☒	☒					Moderate
T537	Corral Canyon	1.3	☒	☒	☒	☒	☒		Moderate
T568	Pines	1	☒	☒	☒	☒	☒		Easy
T2094	Lower San Andres	1.5	☒	☒					
T5001	Cloud Climbing Trestle	1.3	☒	☒	☒			☒	Moderate
T5001A	Village Spur	0.3	☒	☒	☒	☒	☒		Easy
T5001B	Overlook	0.2	☒		☒				Moderate
T5001C	Crossover	0.3	☒		☒				Moderate
T5002	Old Cloudcroft Highway	2.6	☒	☒	☒	☒	☒		Moderate
T5003	Toboggan Canyon	1.1	☒	☒	☒	☒	☒		Moderate
T5004	Switchback	3.2	☒		☒			☒	Moderate
T5005	Benson Canyon	4	☒	☒	☒	☒	☒	☒	Easy
T5005A	Benson Canyon Spur	0.8	☒	☒	☒	☒	☒	☒	Easy
T5005B	Benson Canyon Spur 2	1.6	☒	☒	☒	☒	☒	☒	Easy
T5006	Benson Ridge/Bluff Springs	2.3	☒	☒	☒	☒	☒	☒	Moderate
T5007	Taylor Canyon	2	☒	☒	☒	☒	☒		Easy
T5007A	Schofield Canyon	2.5	☒	☒	☒	☒	☒		Moderate
T5007B	Shortcut	0.5	☒	☒					Moderate
T5007C	Schofield/Benson Canyon	2.4	☒	☒	☒	☒	☒		
T5007D	Schofield/Taylor Canyon	0.2	☒	☒					
T5008	Wills Canyon	4.4	☒	☒	☒	☒	☒	☒	Moderate
T5008D	Sacramento North	1.5	☒	☒	☒	☒	☒		Easy
T5009	Old Sunspot Highway	0.7	☒	☒	☒	☒	☒		Easy
T5543	Lick Canyon	4.4	☒	☒	☒	☒	☒		
T5573	Upper Dry Canyon	2.5	☒	☒	☒	☒	☒		Moderate
T5574	Dry Canyon	5.1	☒	☒	☒	☒	☒		Moderate
T5574A	Upper Dry Canyon Alternate	1.1	☒	☒	☒	☒	☒		Moderate
T5579	Mineral Springs	2.1	☒	☒	☒	☒			
T5601	Apple Tree Canyon	5.1	☒	☒	☒	☒	☒		Difficult
T5601A	Apple Tree Canyon 2	1.2	☒	☒					Moderate
T5660	Zinker Canyon	2	☒	☒	☒	☒			Moderate
T5661C	Pumphouse Ridge 1	1.1	☒	☒	☒	☒			Easy

